











**Stamford Green Conservation Area**  
 Townscape appraisal map  
 Not to scale

-  Existing boundary
-  Listed buildings
-  Locally listed buildings
-  Positive buildings
-  Focal buildings
-  Historic streetlights
-  Important views
-  Important trees
-  Important tree groups
-  Open green space

This map is reproduced from Ordnance Survey material with the permission of Ordnance Survey on behalf of the Controller of Her Majesty's Stationery Office © Crown copyright. Unauthorised reproduction infringes Crown copyright and may lead to prosecution or civil proceedings. (100023771) (2006).